

GROUND COVER KEY

- 1 TYPICAL SOD LAWN AREAS, SOWN ON 3" TOPSOIL
- 2 RESTORE EXISTING LAWN AREAS W/ HYDROSEED AND MULCH
- 3 4" DIA SPADE CUT EDGE W/ 3" SHREDDED BARK MULCH
- 4 3" DEPTH DOUBLE SHREDDED HARDWOOD BARK MULCH
- 5 2-3" DIA STONE MULCH, 4-6" DEPTH ON WEED BARRIER

NOTE:
GUY DECIDUOUS TREES ABOVE
3" CALIPER. STAKE TREES BELOW
3" CALIPER.
STAKE TREES JUST BELOW
FIRST BRANCH USING 2-3"
WIDE BEL-LIKE NYLON OR
PLASTIC STRAPS. CONNECT
FROM TREE TO STAKE OPPOSITE.
ALLOW FOR SOME FLEXING.
REMOVE AFTER ONE (1) YEAR.

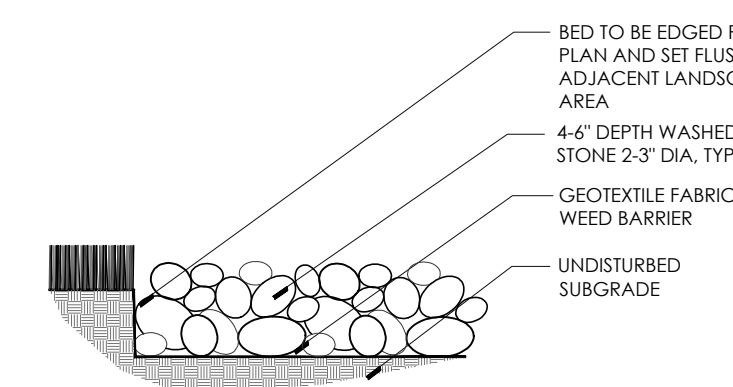
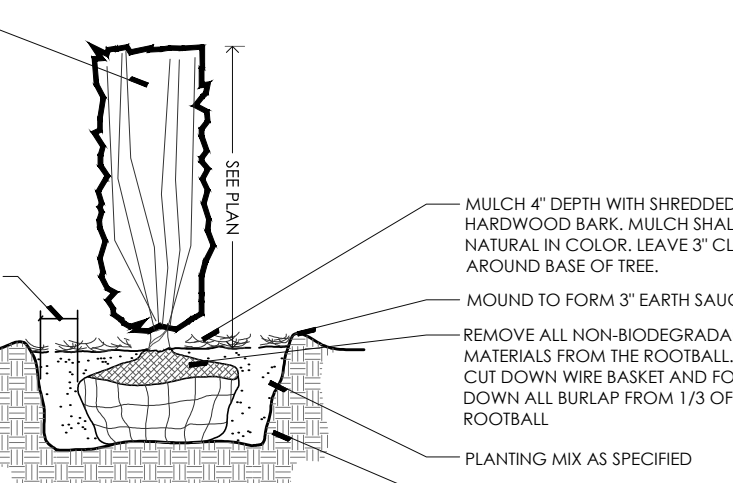
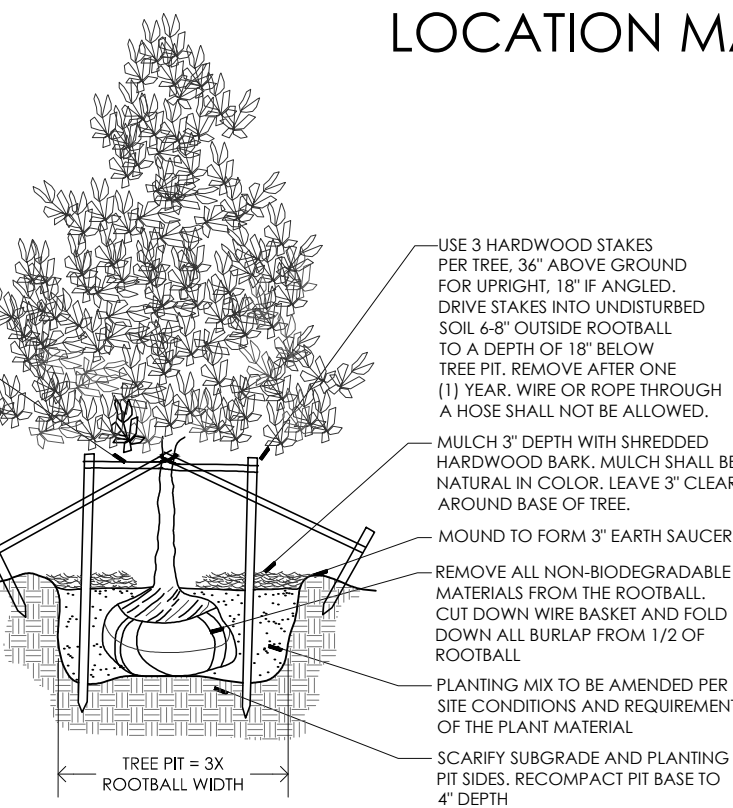
NOTES:
TREE SHALL BEAR SAME
RELATION TO FINISH GRADE
AS IT BORE ORIGINALLY OR SLIGHTLY
HIGHER THAN FINISH GRADE UP TO
6" ABOVE GRADE. IF DIRECTED BY
LANDSCAPE ARCHITECT FOR HEAVY
CLAY SOILS
DO NOT PRUNE TERMINAL LEADER.
PRUNE ONLY DEAD OR BROKEN
BRANCHES.
REMOVE ALL TAGS, STRING,
PLASTIC AND OTHER MATERIALS

DECIDUOUS TREE PLANTING DETAIL

EVERGREEN HEDGE TO BE SHEARED
UNIFORMLY AT HEIGHT DEPICTED
ON PLAN, AND MAINTAINED NEATLY
AT HEIGHT

NOTES:
TREE SHALL BEAR SAME
RELATION TO FINISH GRADE
AS IT BORE ORIGINALLY.
REMOVE ALL TAGS, STRING,
PLASTIC AND OTHER MATERIALS

SHEARED EVERGREEN PLANTING DETAIL



PLANT SCHEDULE - THIS SHEET ONLY

KEY	QTY	BOTANICAL/COMMON NAME	SIZE	SPACING	ROOT	COMMENT
TREES						
AS	11	Acer saccharum 'Endowment'	2.5' CAL	SEE PLAN	B&B	FULLY BRANCHED HEADS
MA	10	Malus 'Adirondack'	2.5' CAL	SEE PLAN	B&B	FULLY BRANCHED HEADS
SHRUBS						
SB	49	Spiraea x b. 'Anthony Waterer'	24" HT	30" OC	B&B	
TO	17	Thuja occidentalis 'Nigra'	7' HT	42" OC	B&B	SHEAR AT 6' HEIGHT

SEE SHEET L1 FOR OVERALL PLANT TOTALS

GENERAL IRRIGATION NOTE:

ALL LANDSCAPE AREAS SHALL BE IRRIGATED WITH AN AUTOMATIC
UNDERGROUND IRRIGATION SYSTEM. SYSTEM SHALL BE DESIGNED
AS A PART OF CONSTRUCTION PLAN DEVELOPMENT. SEPARATING
LAWN AREAS AND PLANTING BEDS INTO DISTINCT ZONES. THIS INCLUDES ALL
PARKING LOT ISLANDS.

SEAL



PROJECT

Village at Bloomfield

CLIENT

REDICO
One Towne Sqaure,
Suite 1600
Southfield, MI 48076

Contact:

Phone: (248) 784-6486

PROJECT LOCATION

Part of the W. 1/2 of Section 5, T. 2N.,
R. 10E., and part of the NE 1/4 of
Section 6, T. 2N., R. 10E., Bloomfield
Township, The City of Pontiac and
Bloomfield Township (conditionally
transferred to The City of Pontiac)
Oakland County, Michigan

SHEET

Menard's Landscape Plan



DATE ISSUED / REVISED

05/12/17 BIDS AND PERMITS

DRAWN BY:

G. Ostrowski

DESIGNED BY:

G. Ostrowski

APPROVED BY:

G. Ostrowski

DATE:

12-19-16

SCALE: 1" = 40'

40 20 0 20 40 60

NFE JOB NO.

A116-21

SHEET NO.

L2